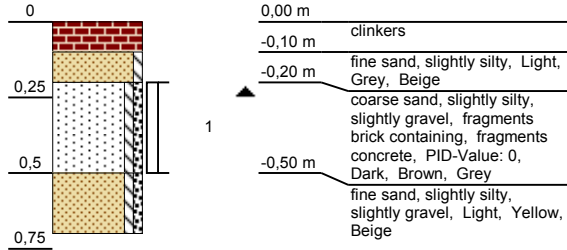


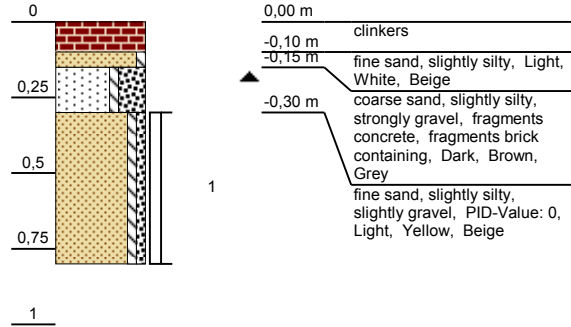
Code: BB-149  
Date: 23/11/2012

Groundwater level: m      Depth: 0,7 m



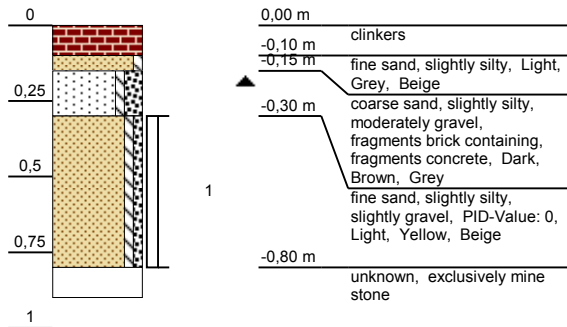
Code: BB-150  
Date: 23/11/2012

Groundwater level: m      Depth: 0,8 m



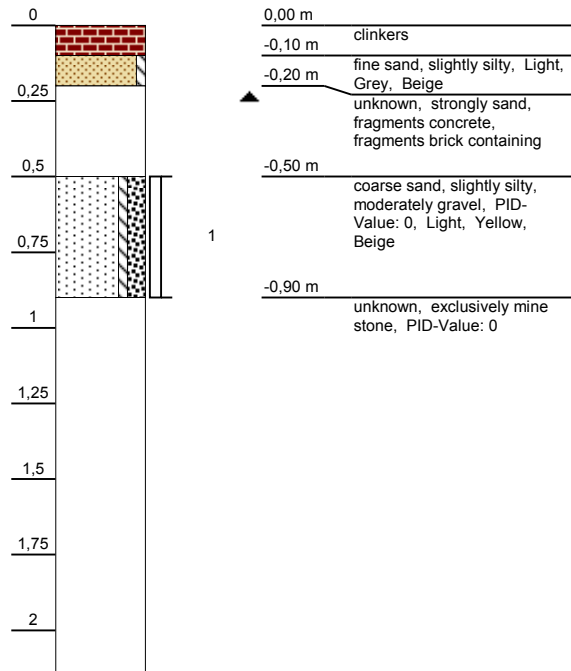
Code: BB-151  
Date: 23/11/2012

Groundwater level: m      Depth: 0,9 m



Code: BB-152 - 1  
Date: 25/11/2012

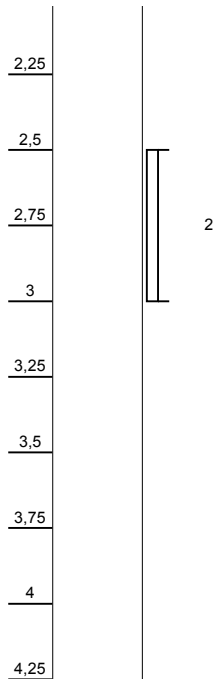
Groundwater level: m      Depth: 5,5 m



Code: BB-152 - 2

Date: 25/11/2012

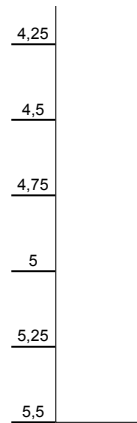
Groundwater level: m      Depth: 5,5 m



Code: BB-152 - 3

Date: 25/11/2012

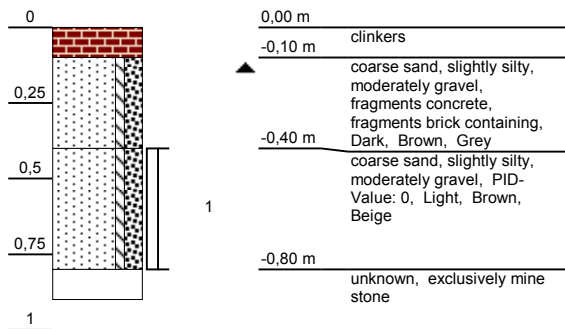
Groundwater level: m      Depth: 5,5 m



Code: BB-153

Date: 23/11/2012

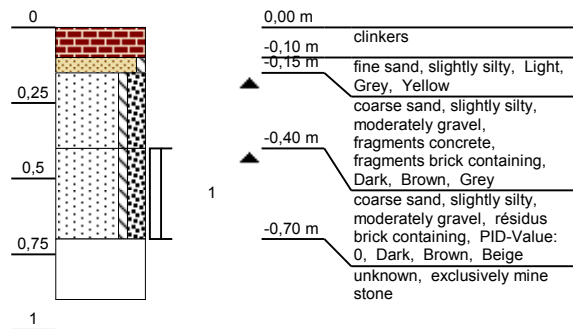
Groundwater level: m      Depth: 0,9 m



Code: BB-154

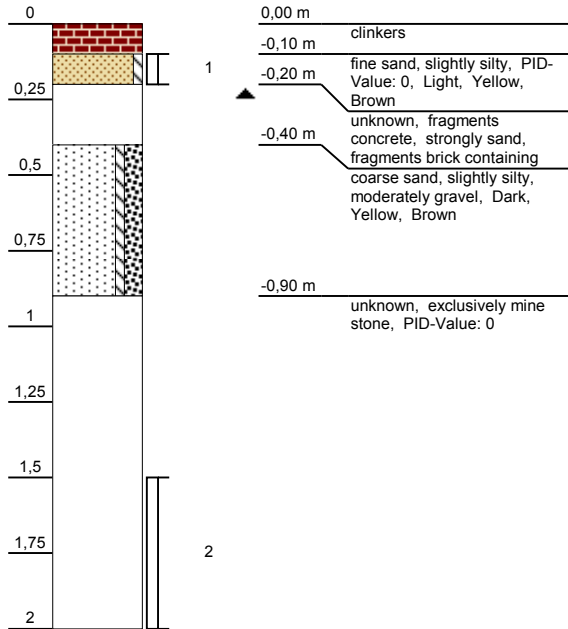
Date: 23/11/2012

Groundwater level: m      Depth: 0,9 m



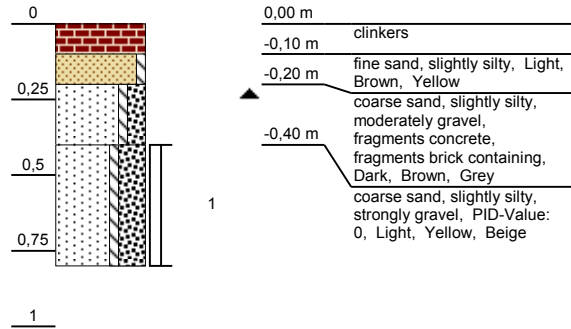
Code: BB-155  
Date: 25/11/2012

Groundwater level: m      Depth: 2 m



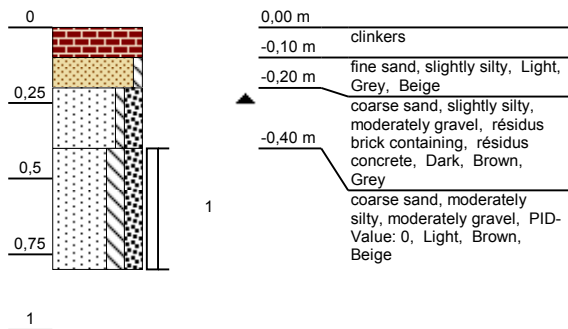
Code: BB-156  
Date: 22/11/2012

Groundwater level: m      Depth: 0,8 m



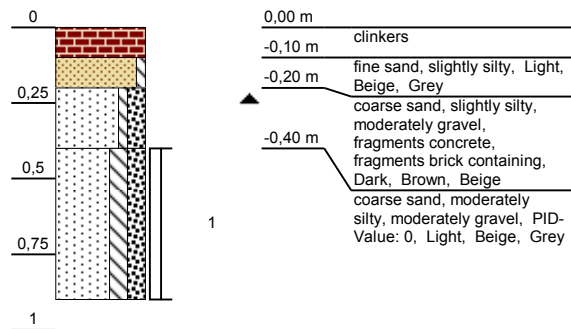
Code: BB-157  
Date: 22/11/2012

Groundwater level: m      Depth: 0,8 m



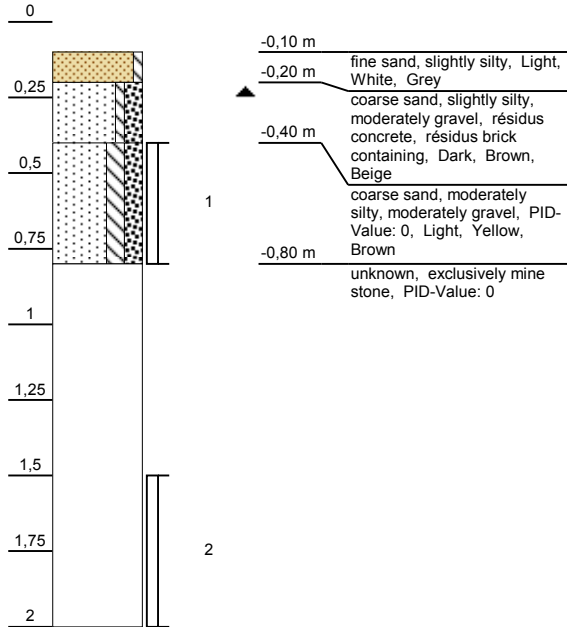
Code: BB-158  
Date: 22/11/2012

Groundwater level: m      Depth: 0,9 m



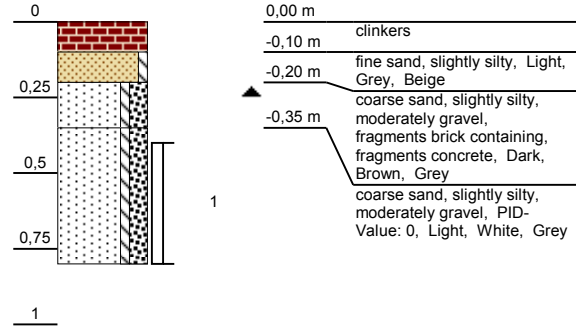
Code: BB-159  
Date: 22/11/2012

Groundwater level: m      Depth: 2 m



Code: BB-160  
Date: 23/11/2012

Groundwater level: m      Depth: 0,8 m



Code: BB-161  
Date: 23/11/2012

Groundwater level: m      Depth: 0,9 m

